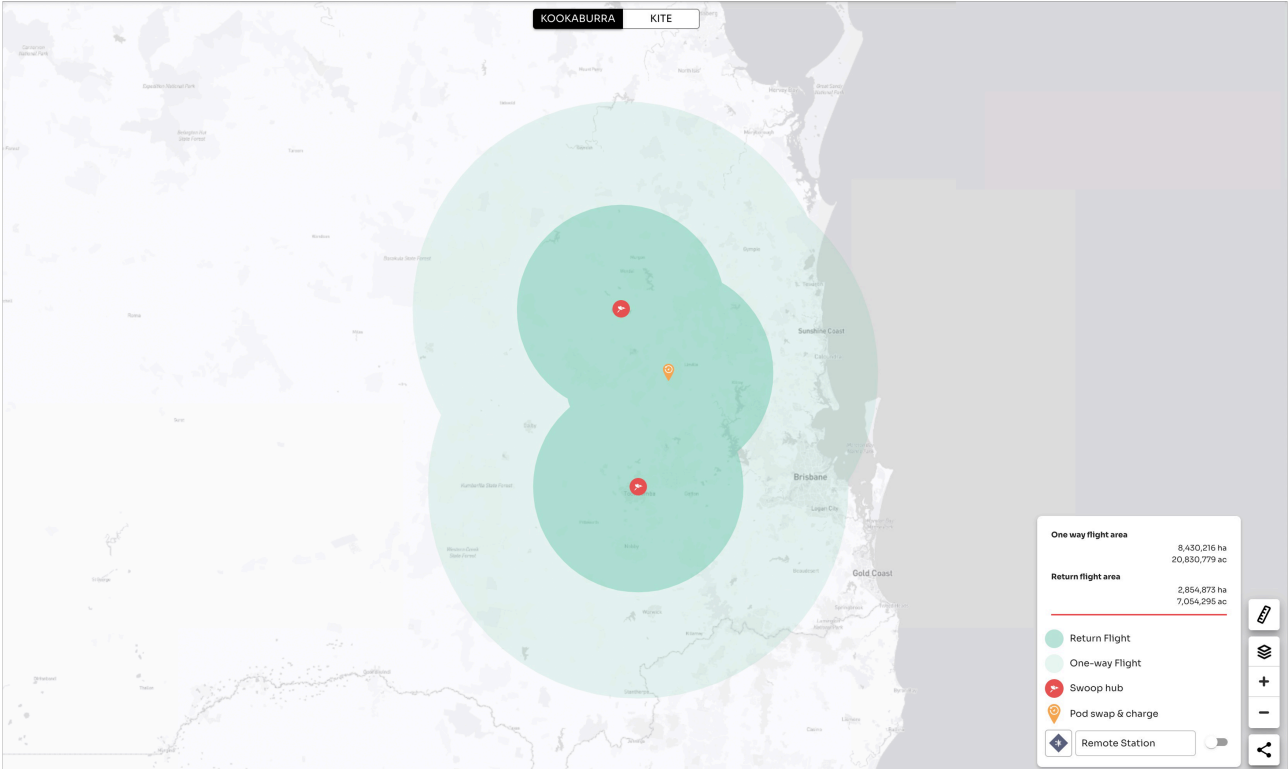
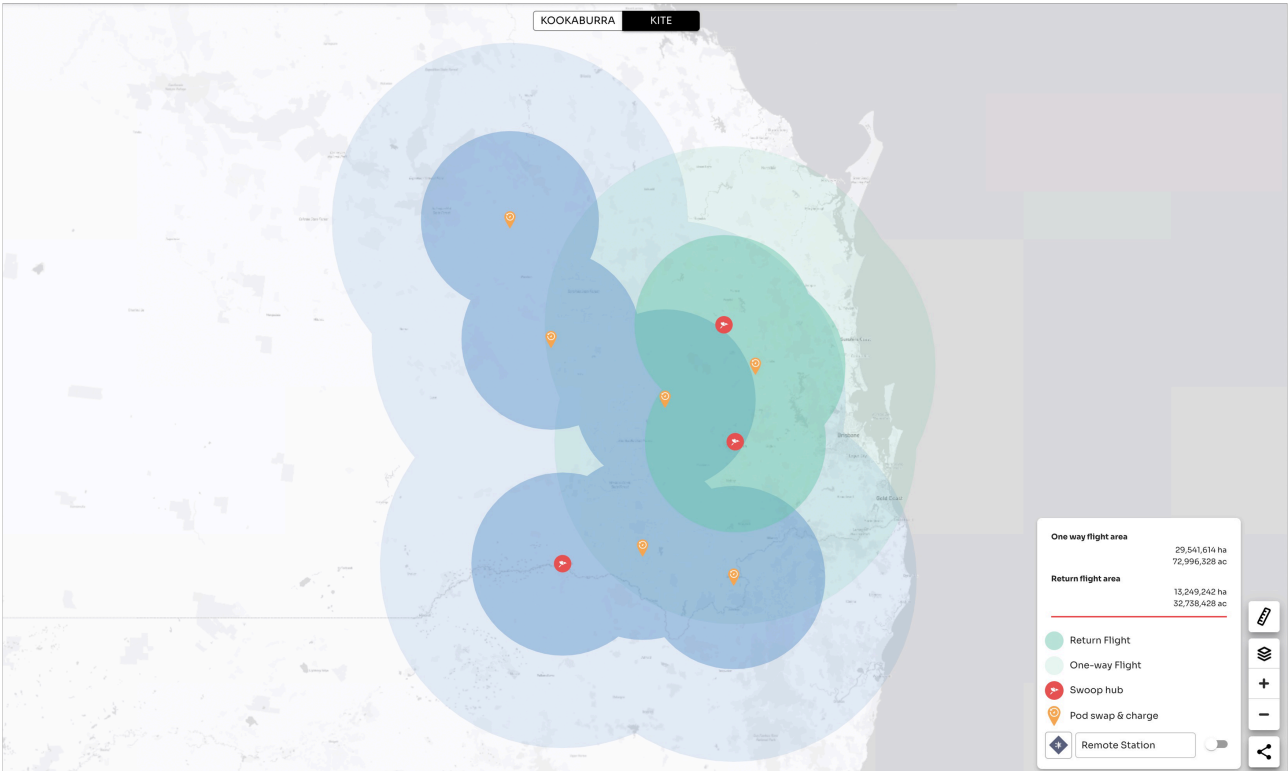


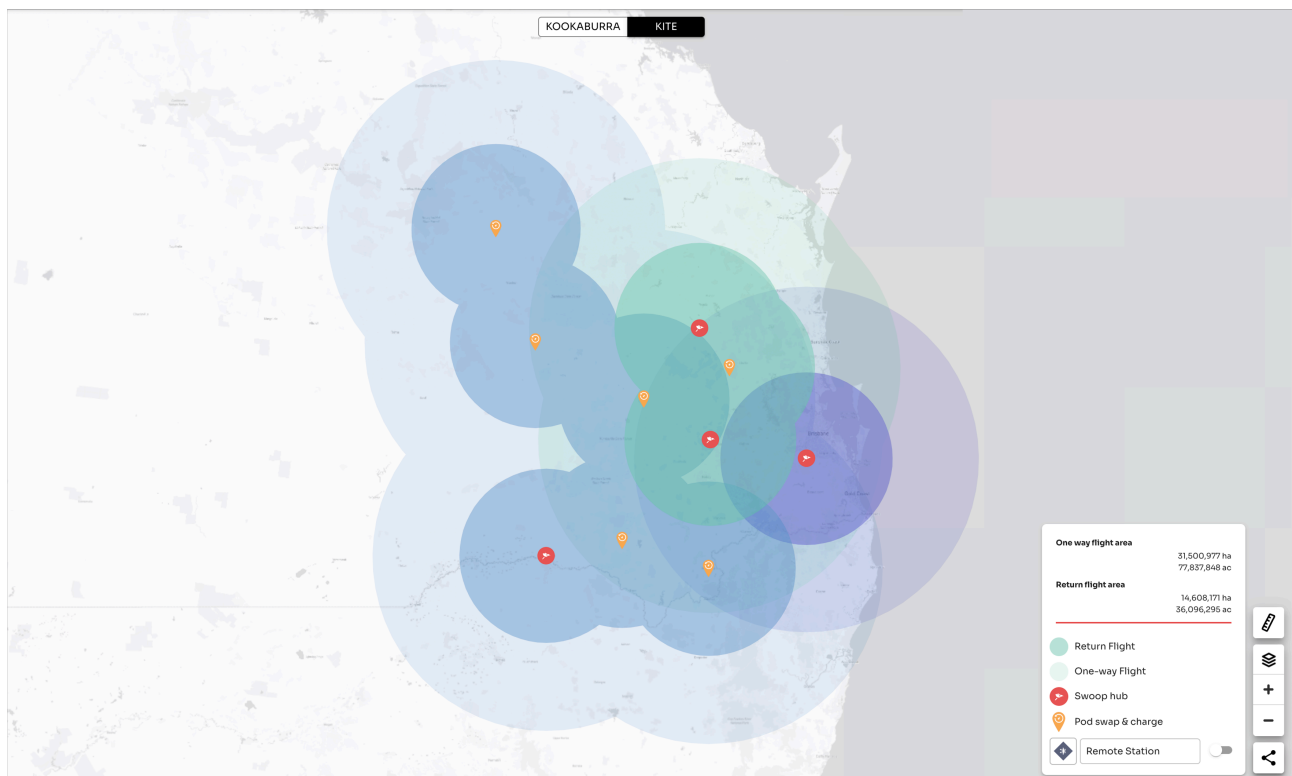
The following maps provide an overview of the planned areas of operation for Swoop Aero in South East Queensland. Routes are planned between Swoop Hubs and Pod Swap locations, avoiding aerodromes and their approach and departure paths. The shaded area shows the operational range of the aircraft from each hub/ pod swap location.



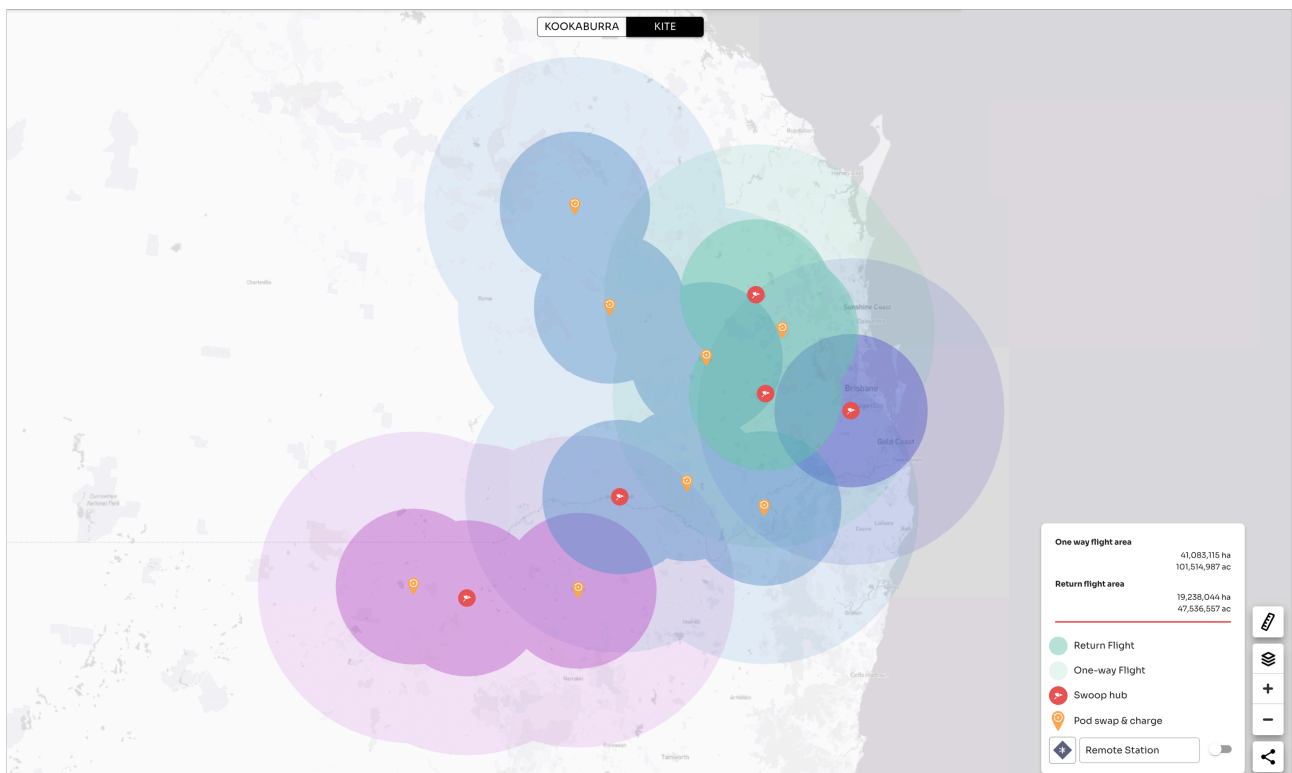
PHASE 1A - Toowoomba to Kingaroy



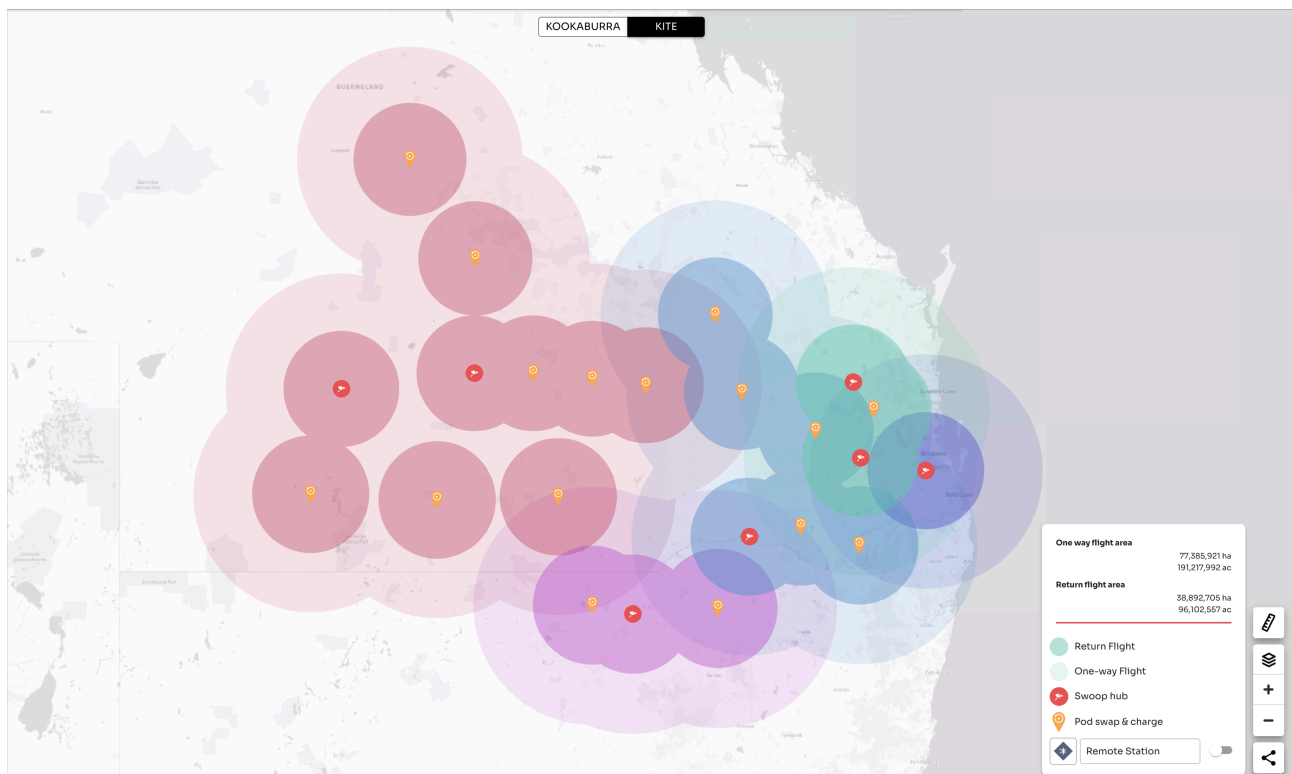
PHASE 1B - Darling Downs



PHASE 2 Metro Boundary



PHASE 3 - North West NSW



PHASE 4- Greater Darling Downs and Central Queensland